







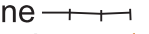












# FortWhyte Alive · Orienteering Course

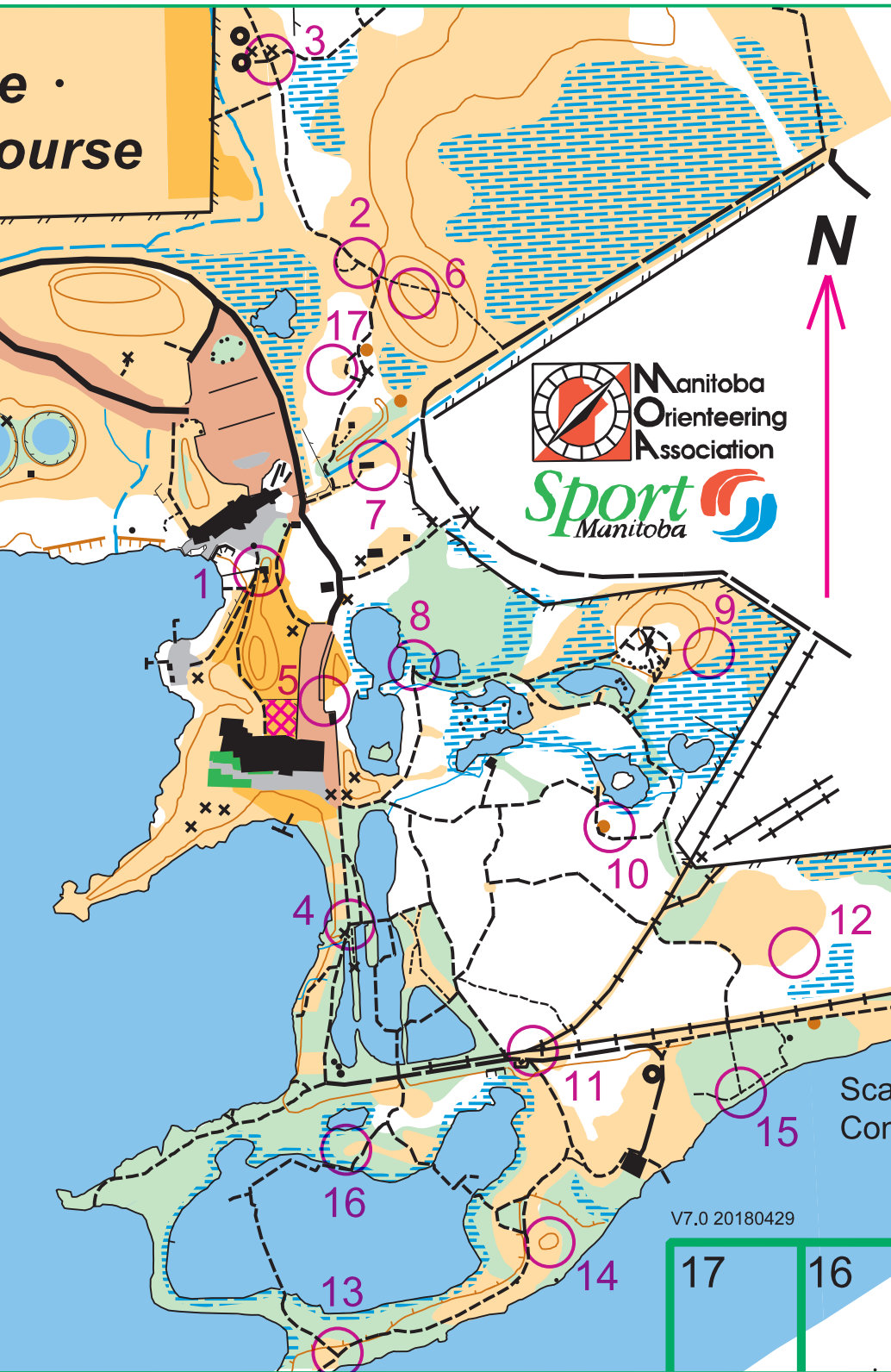
1	2	3
4	5	6
7	8	9
10	11	12
13	14	15
16	17	

## Legend

- Ditch 
- Dense bush 
- Forest 
- Open 
- Rough open 
- Lake 
- Marshy 
- Dock 
- Contours 
- Power line 
- Steep bank 
- Road 
- Paths 
- Fences 
- Railway 
- Building 
- Parking 
- Boulders 
- Knoll, Other 



- CONTROL DESCRIPTIONS:**
- 1 Slide, West Side
  - 2 Sign, East Side
  - 3 Trail Junction
  - 4 Trail Junction
  - 5 Arch Post
  - 6 Hill Top
  - 7 Building, East Side
  - 8 Marsh Edge
  - 9 Hill Foot, Southeast
  - 10 Knoll, East Side
  - 11 Railway Track Junction
  - 12 Clearing, Southeast Edge
  - 13 Trail Junction
  - 14 Hill Top
  - 15 Bench
  - 16 Clearing, West Side
  - 17 Stump



Scale 1cm = 50m  
Contours 2.5m

V7.0 20180429