





























# Assiniboine Park

Scale 1:5,000

Missing:  
2, 5, 7, 8, 13,  
15, 17, 18

## Legend

-  Open ground
-  Scattered trees
-  Rough open
-  Woods
-  Vegetation boundaries
-  Pond or river
-  Out of Bounds
-  Paved road
-  Bicycle path
-  Unpaved road
-  Trail
-  Small path
-  Railroad
-  Fence
-  High fence
-  Wall
-  Power line
-  Ditch
-  Contours, Gully
-  Steep bank
-  Form line
-  Knoll, depression
-  Boulder
-  Statue or monument
-  Exercise station
-  Goal post
-  Water fountain
-  Building

